

Memo

To: Ainslie Wood - Westdale Community Association

From: Ravi Bhim, P.Eng., PTOE; Wood
Joseph Gowrie, P.Eng., Wood
Loren Polonsky, MUP, Wood

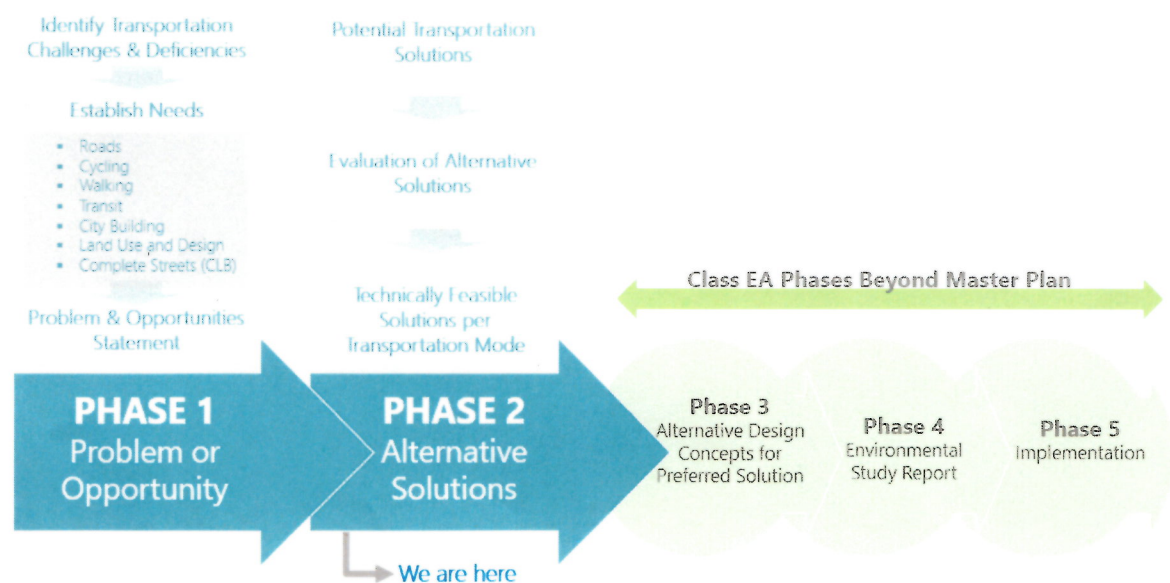
Date: March 4, 2019

File: TPB186045

cc: Councillor Maureen Wilson, City of Hamilton
Bryan Purins, C.E.T., City of Hamilton

Re: **Westdale Neighbourhood Traffic Management Study**

- The City of Hamilton has commissioned a Neighbourhood Traffic Management Study for the Westdale area to identify and recommend potential transportation-related improvements that will benefit all road-users.
- The study will be completed as a Master Plan addressing Phases 1 and 2 of the Municipal Class Environmental Assessment (MCEA) process
- There has been 1 Public Information Centre (PIC) which was held on June 21, 2018 from 6:30-8:00 p.m. followed by a 30-day commenting period.
- The Study is currently in Phase 2 of the MCEA process with PIC #2 to be held soon.



3450 Harvester Road
Burlington, ON L7N 3W5
+1 905 335 2353
www.woodplc.com

Wood Environment & Infrastructure Solutions
a Division of Wood Canada Limited
Registered office: 2020 Winston Park Drive, Suite 700, Oakville, Ontario L6H 6X7
Registered in Canada No. 773289-9; GST: 899879050 RT0008; DUNS: 25-362-6642

Date: Monday, March 4, 2019
Location: St. George Church, 134 Emerson Street



Westdale Neighbourhood Traffic Management Study **Comment Sheet**

Thank you for inviting us to participate in tonight's Westdale community meeting to update you on the status of the community's Neighbourhood Traffic Management Study. We hope you found our discussion useful and informative.

We would appreciate additional input that is relevant to this study (see below). Please email your completed comment sheet by March 11, 2019 to:

Bryan Purins, CET

City of Hamilton Acting Project Manager
Traffic Roadway Safety

Email: bryan.purins@hamilton.ca
Phone: (905) 546-2424 ext. 1713

PLEASE PRINT

Name: _____

Address: _____ Postal Code: _____

E-Mail: _____ Phone: _____

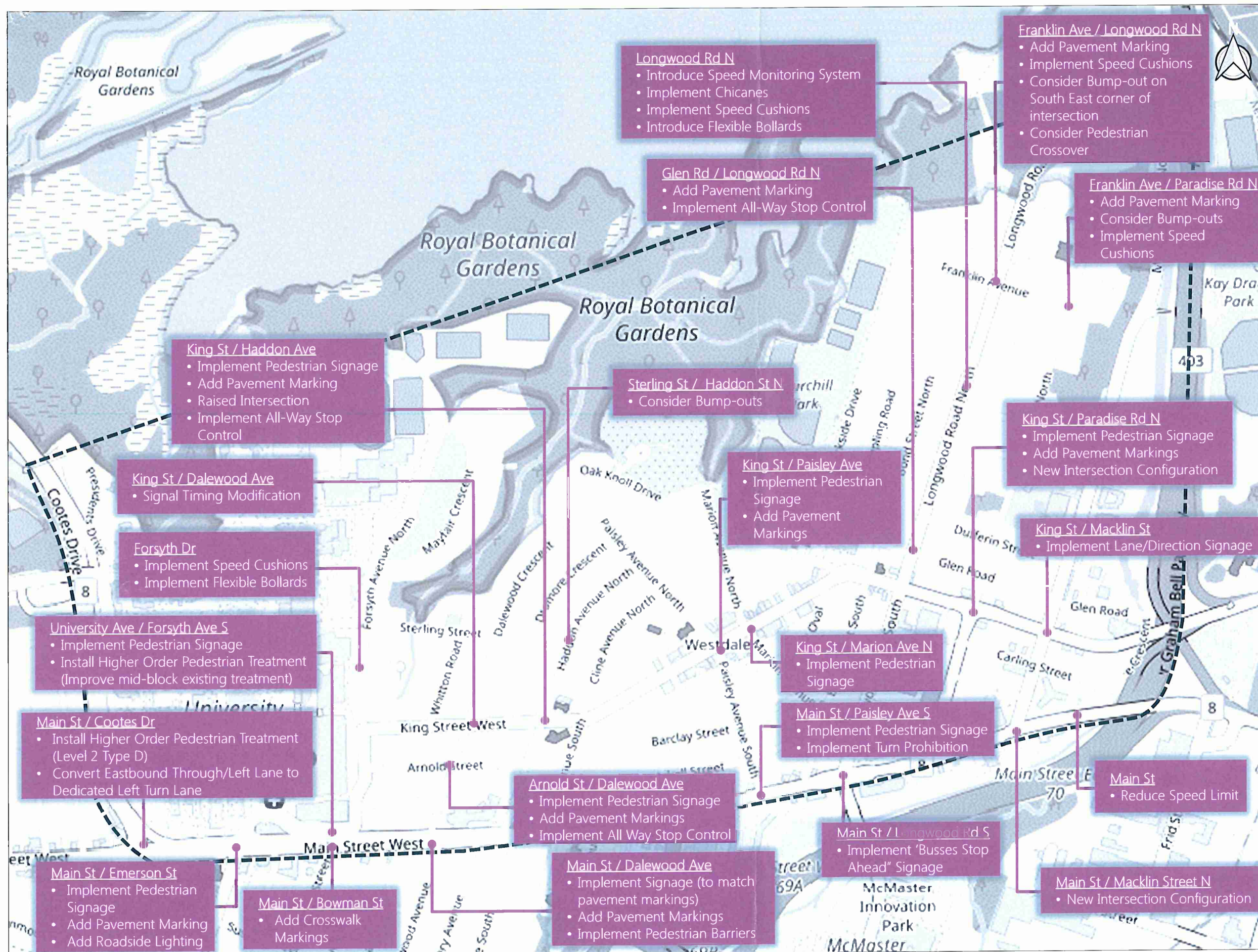
☐ I want to be added to the mailing list (X)

Do you have additional questions or comments about the Westdale Neighbourhood Traffic Management Study that you would like the City of Hamilton to address? Please be specific.

Do you believe the transportation issues discussed at tonight's community meeting reflect the challenges that exist within Westdale today? Why or why not?

Thanks again for your participation!

Please note that the comments received through the course of this study will be considered in selecting the recommended improvement(s). Information will be collected in accordance with the Municipal Freedom of Information and Protection of Privacy Act. With the exception of personal information, all comments will become part of the public record. If you would like more information, please contact: Bryan Purins, Acting Project Manager, Traffic Roadway Safety, bryan.purins@hamilton.ca, 905-546-2424 ext. 1713.



Legend
 Study Area

Not to Scale

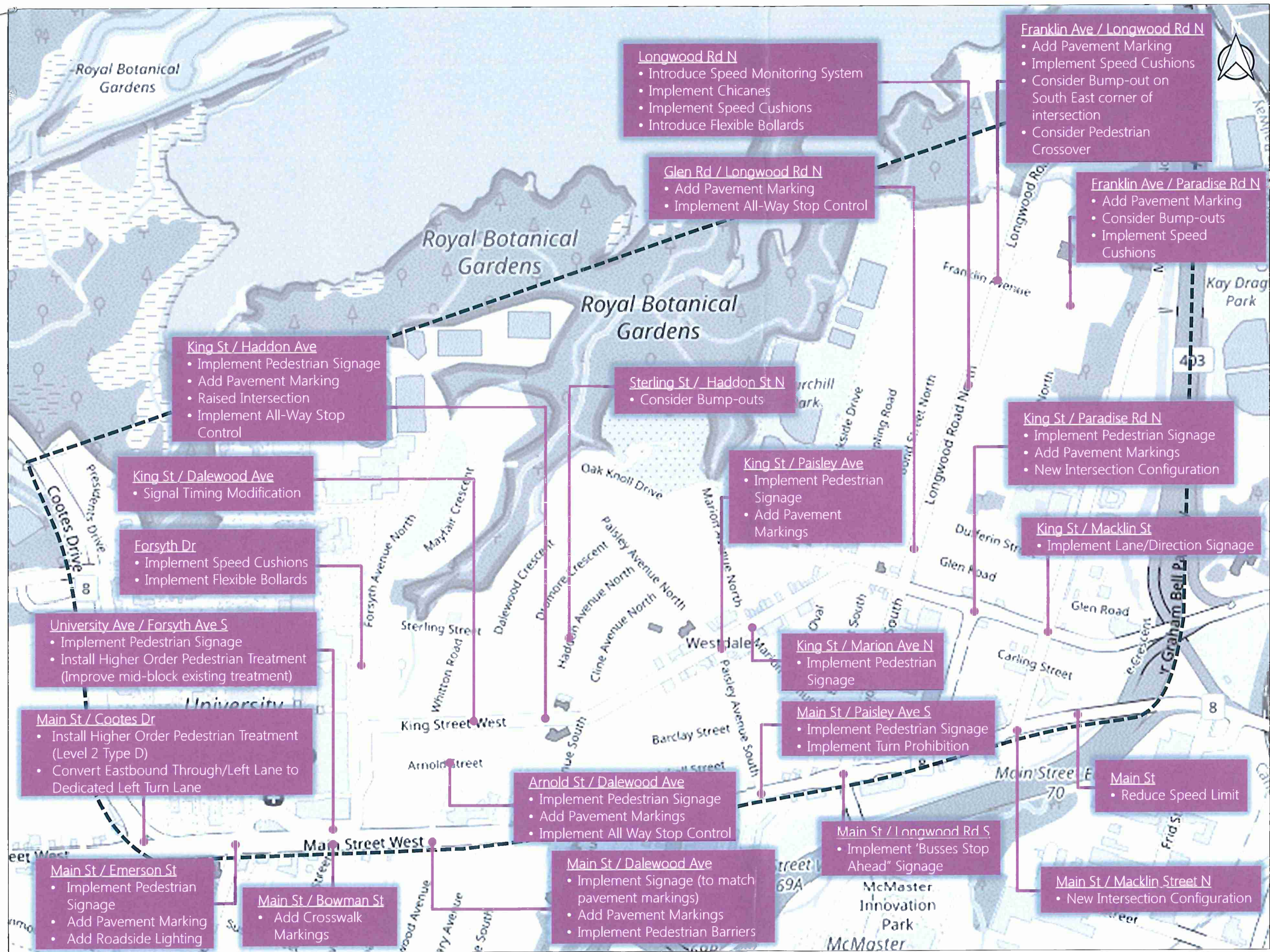
Date: January 23, 2019
 Version: 1

FOR DISCUSSION ONLY

Project: Westdale Neighbourhood
 Traffic Management Study

Client: City of Hamilton

wood.



Legend
 Study Area

Not to Scale

Date: January 23, 2019
 Version: 1

FOR DISCUSSION ONLY

Project: Westdale Neighbourhood
 Traffic Management Study

Client: City of Hamilton

wood.

